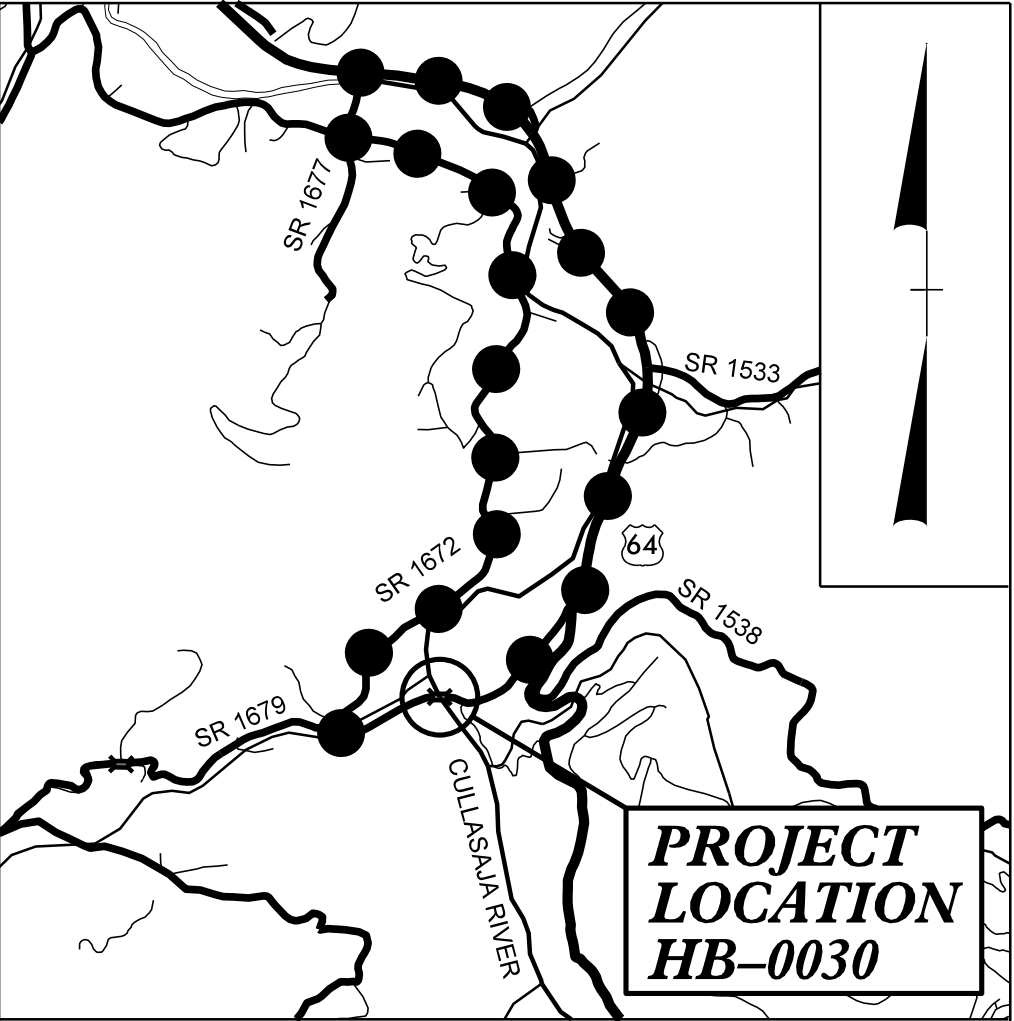


TIP PROJECT: HB-0030

CONTRACT: DN01129

See Sheet 1A For Index of Sheets  
See Sheet 1B For Conventional Symbols  
See RW Sheet Series For Survey Control



VICINITY MAP (NTS)

●●●●● OFFSITE DETOUR

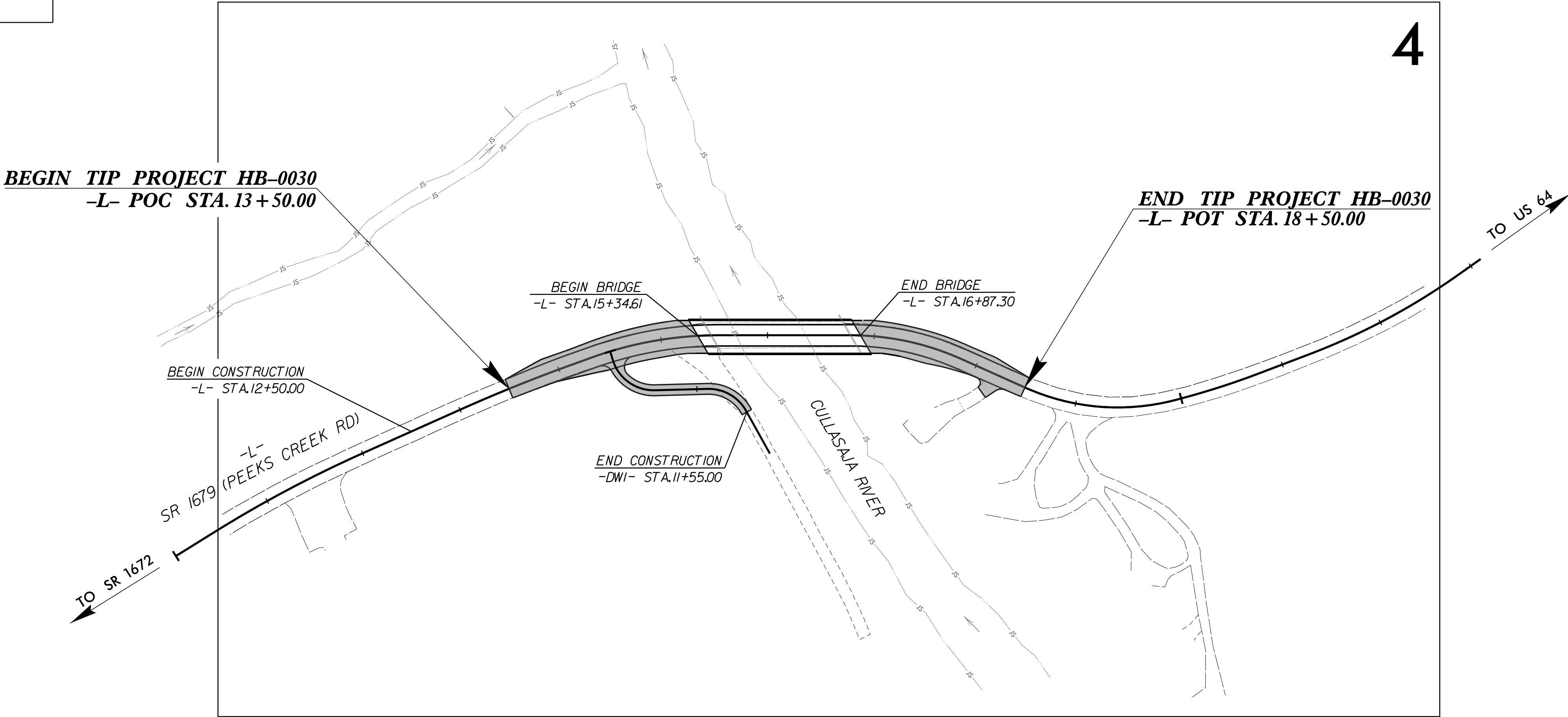

STATE OF NORTH CAROLINA  
DIVISION OF HIGHWAYS

MACON COUNTY

LOCATION: *REPLACE BRIDGE NO. 550055 ON SR 1679 (PEEKS CREEK RD)  
OVER CULLASAJA RIVER*

TYPE OF WORK: *GRADING, DRAINAGE, PAVING, STRUCTURE*

STATE	STATE PROJECT REFERENCE NO.	SHEET NO.	TOTAL SHEETS
N.C.	HB-0030	11	
STATE PROJ. NO.	F. A. PROJ. NO.	DESCRIPTION	
50647.1.1	N/A	P.E.	
50647.2.1	N/A	R/W	
50647.2.2	N/A	UTIL	
50647.3.1	N/A	CONST	



THERE IS NO CONTROL OF ACCESS ON THIS PROJECT.

DOCUMENT NOT CONSIDERED FINAL  
UNLESS ALL SIGNATURES COMPLETED

GRAPHIC SCALES



PLANS



PROFILE (HORIZONTAL)



PROFILE (VERTICAL)

DESIGN DATA

ADT 2025 = 174  
ADT 2045 = 289  
K = %  
D = %  
T = % \*  
V = 40 MPH  
\* TTST = DUAL  
FUNC CLASS =  
LOCAL  
SUB-REGIONAL TIER

PROJECT LENGTH

LENGTH ROADWAY TIP PROJECT HB-0030 ..... 0.066 MI  
LENGTH STRUCTURE TIP PROJECT HB-0030 ..... 0.029 MI  
TOTAL LENGTH OF TIP PROJECT HB-0030 ..... 0.095 MI



PLANS PREPARED BY:

DRMP, INC.  
5808 FARINGTON PLACE, SUITE 100  
RALEIGH, NORTH CAROLINA 27609  
(919) 872-5115  
NC LICENSE NO. F-1524

FOR  
NCDOT HIGHWAY DIVISION 14

2024 STANDARD SPECIFICATIONS

RIGHT OF WAY DATE:

OCTOBER 11, 2024

LETTING DATE:

DECEMBER 9, 2025

CHRISTOPHER K. HAIRE, PE  
PROJECT ENGINEER

TIMOTHY A. KLOTZ, PE  
PROJECT DESIGN ENGINEER

JARED M. BOND, PE  
NCDOT PROJECT MANAGER

HYDRAULICS  
ENGINEER

10/7/2025

DocuSigned by:

Signature

P.E.



ROADWAY DESIGN  
ENGINEER

10/7/2025

Signed by:

Signature

P.E.

